



COMAR 11.03.01.01-1(B5)
Baltimore Washington International
Thurgood Marshall Airport
Airport Noise Zone

**BALTIMORE / WASHINGTON INTERNATIONAL
THURGOOD MARSHALL AIRPORT
AIRPORT NOISE ZONE**


Prepared by:
Maryland Aviation Administration

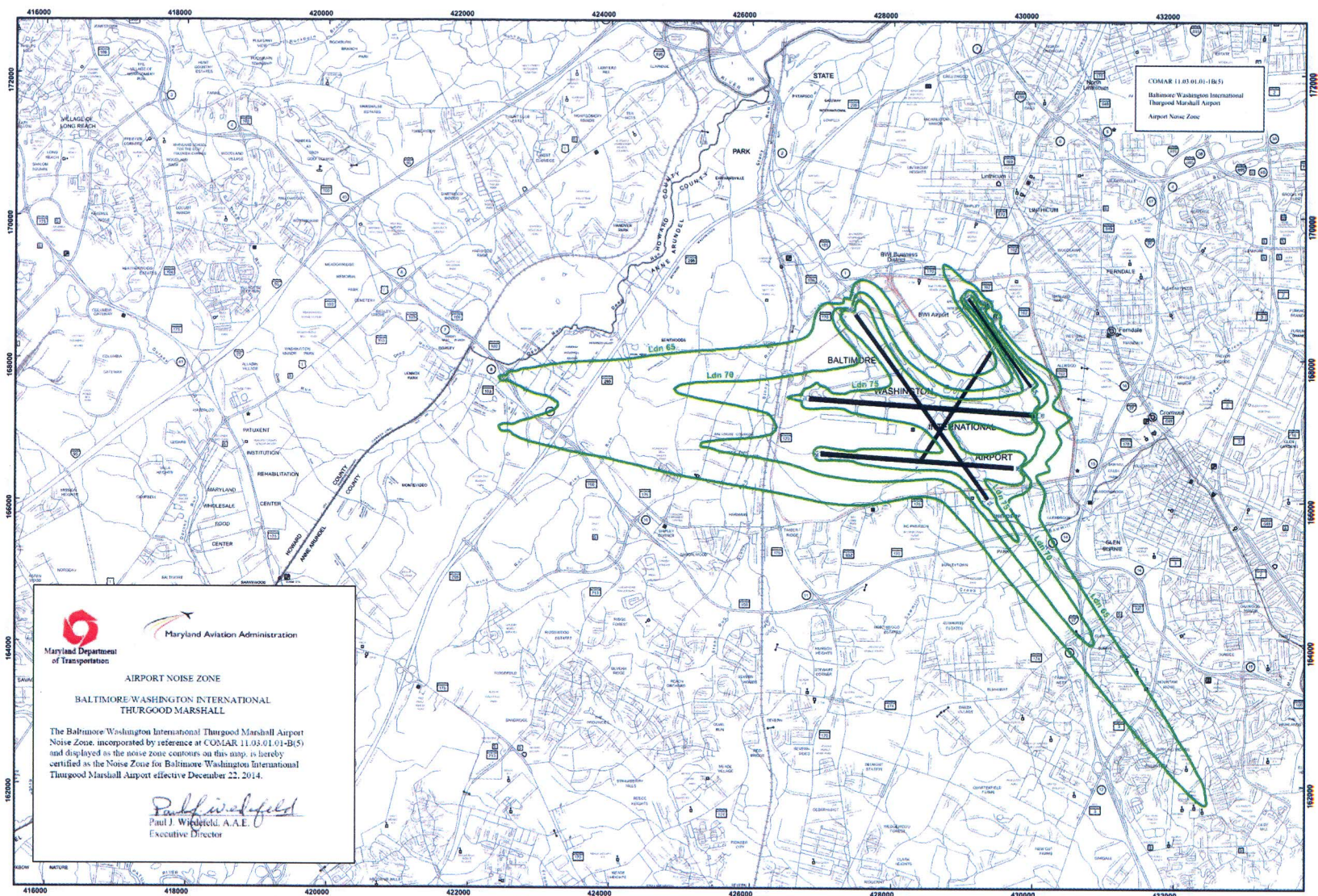
Assisted by:
Harris Miller Miller & Hanson Inc.
Prepared June 30, 2014

  Maryland Aviation Administration
Maryland Department
of Transportation



AIRPORT NOISE ZONE
BALTIMORE-WASHINGTON INTERNATIONAL
THURGOOD MARSHALL

The Baltimore Washington International Thurgood Marshall Airport Noise Zone, incorporated by reference at COMAR 11.03.01.01-1(B5) and displayed as the noise zone contours on this map, is hereby certified as the Noise Zone for Baltimore Washington International Thurgood Marshall Airport effective December 22, 2014.


Paul J. Wierfeld, A.A.E.
Executive Director



COMAR 11.03.01.01-1B(5)
Baltimore Washington International
Thurgood Marshall Airport
Airport Noise Zone

Maryland Department of Transportation

Maryland Aviation Administration

AIRPORT NOISE ZONE

**BALTIMORE-WASHINGTON INTERNATIONAL
THURGOOD MARSHALL**

The Baltimore Washington International Thurgood Marshall Airport Noise Zone, incorporated by reference at COMAR 11.03.01.01-B(5) and displayed as the noise zone contours on this map, is hereby certified as the Noise Zone for Baltimore Washington International Thurgood Marshall Airport effective December 22, 2014.

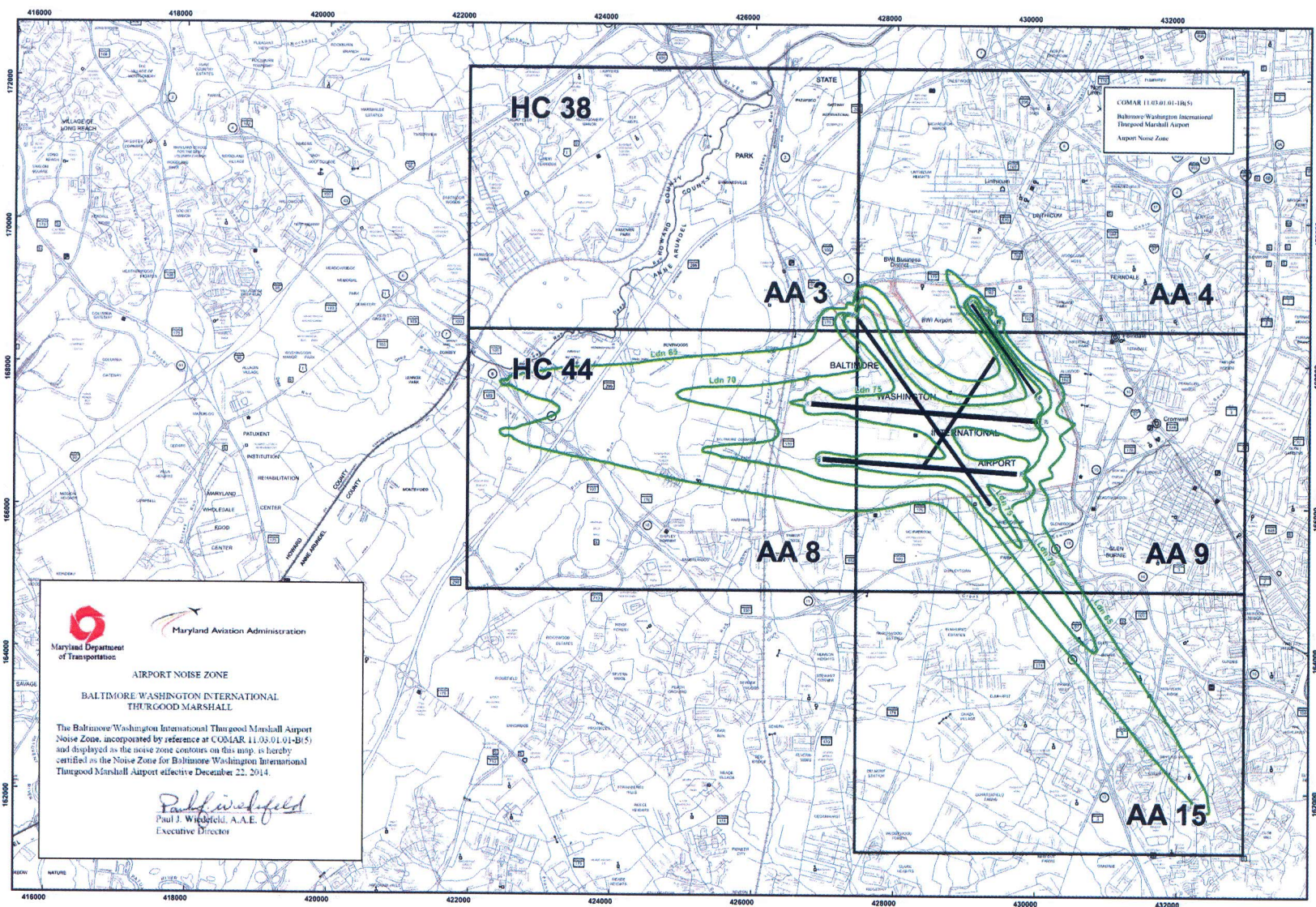
Paul J. Wickfield
Paul J. Wickfield, A.A.E.
Executive Director

Data Sources: BWT Office of Planning, Noise Assessment Division, Maryland State Highway Administration; 2011 Maryland Statewide Environmental System Assessment Group, Inc.; Harris, Miller, Miller & Hanson, Inc.



2014 Airport Noise Zone

Howard County & Anne Arundel County, Maryland
2014 Airport Noise Zone
Prepared June 30, 2014



Data Sources: BMD Office of Systems Planning, Noise Assessment Division, Maryland State Highway Administration, Harris, Miller, Miller & Harrison, Inc.

AIRPORT NOISE ZONE

**BALTIMORE WASHINGTON INTERNATIONAL
THURGOOD MARSHALL**

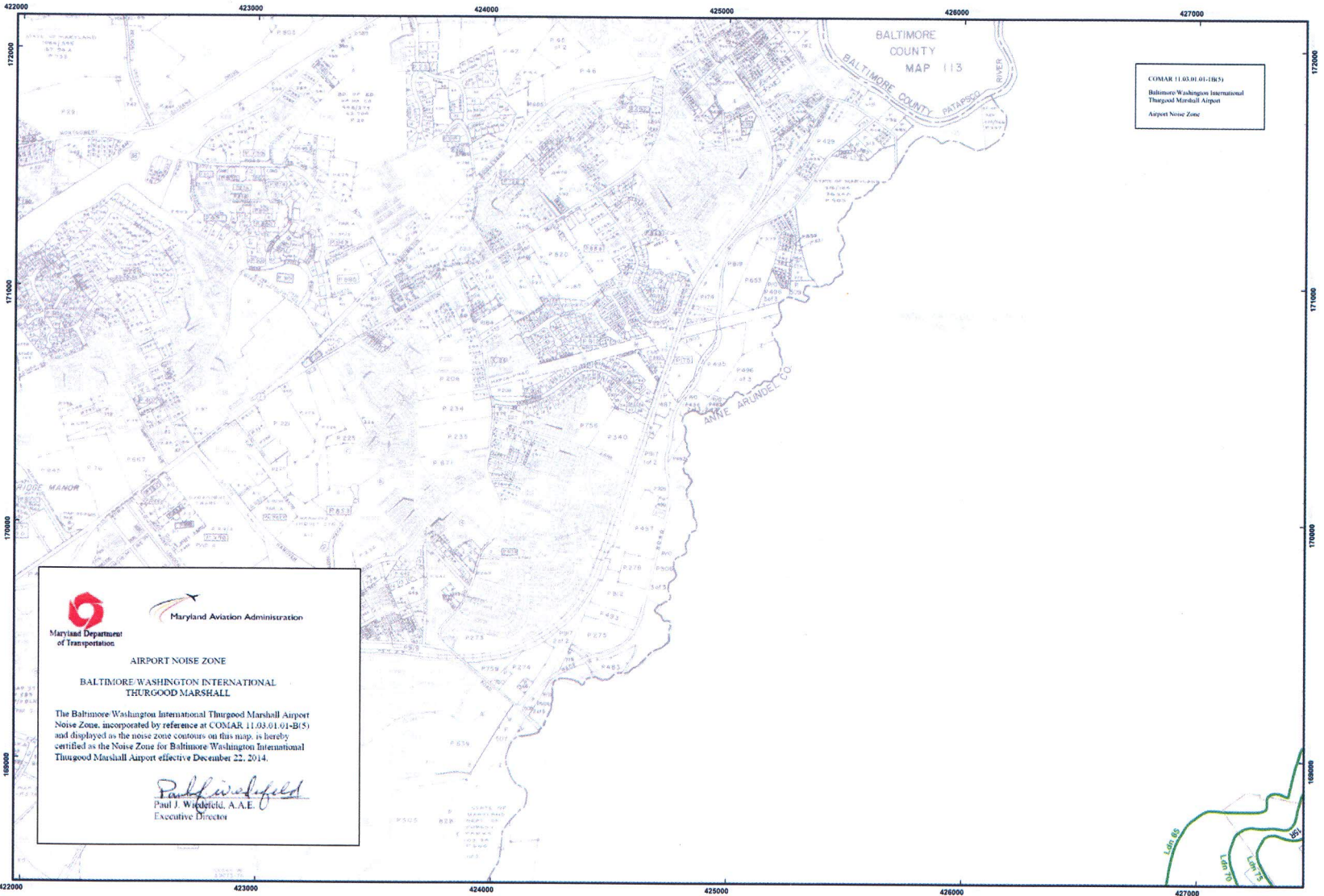
The Baltimore-Washington International Thurgood Marshall Airport Noise Zone, incorporated by reference at COMAR 11.03.01-01-1H(5) and displayed as the noise zone contours on this map, is hereby certified as the Noise Zone for Baltimore-Washington International Thurgood Marshall Airport effective December 22, 2014.

Paul J. Wierfeld, A.A.E.
Executive Director



2014 Airport Noise Zone

Howard County & Anne Arundel County, Maryland
 Tax Map Grid
 Prepared June 30, 2014



Data Source: 8000 Office of Revenue Services, Noise Assessment Division, Maryland State Highway Administration, Maryland Department of Planning - 2011 MapInfo/MapInfo, Commercial System Resources Company, Inc., Harris Miller Mahler & Harrison Inc.

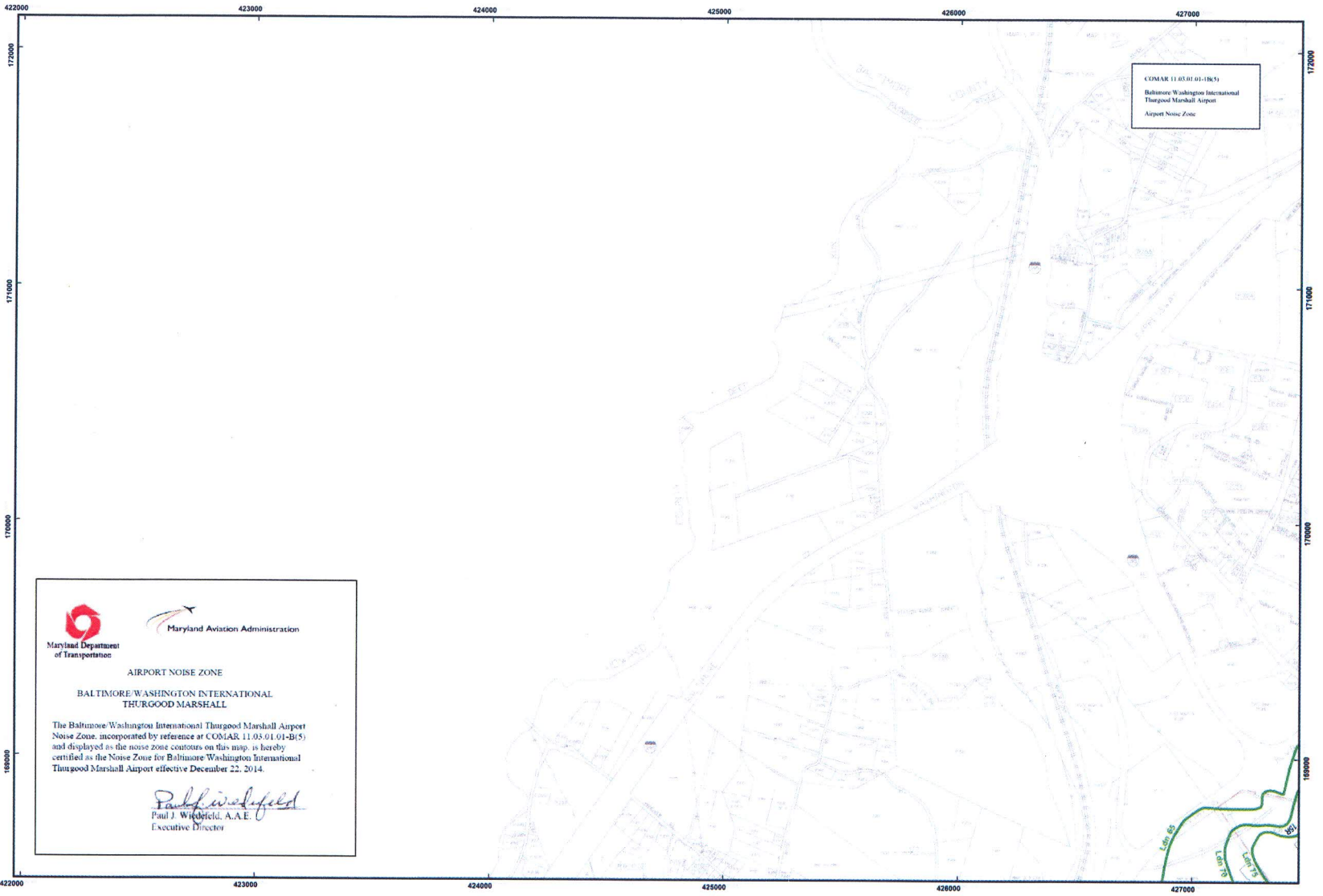


2014 Airport Noise Zone



Howard County, Maryland
 Tax Map
 Prepared June 30, 2014

MAP NO.
 38

Map Sources: BVI Office of Facilities Planning, Noise Abatement Division, Maryland State Highway Administration,
Aero-Metric, Inc., 2011 Topographic Data, Environmental Systems Research Group, Inc.,
Aero-Metric, Inc., & Harrison, Inc.




COMAR 11.03.01.01-B(5)
Baltimore Washington International
Thurgood Marshall Airport
Airport Noise Zone

 
Maryland Department
of Transportation

AIRPORT NOISE ZONE
BALTIMORE-WASHINGTON INTERNATIONAL
THURGOOD MARSHALL

The Baltimore-Washington International Thurgood Marshall Airport
Noise Zone, incorporated by reference at COMAR 11.03.01.01-B(5)
and displayed as the noise zone contours on this map, is hereby
certified as the Noise Zone for Baltimore Washington International
Thurgood Marshall Airport effective December 22, 2014.



Paul J. Wickfield, A.A.E.
Executive Director



2014 Airport Noise Zone

Anne Arundel County, Maryland
Tax Map
Prepared June 30, 2014

MAP NO
3



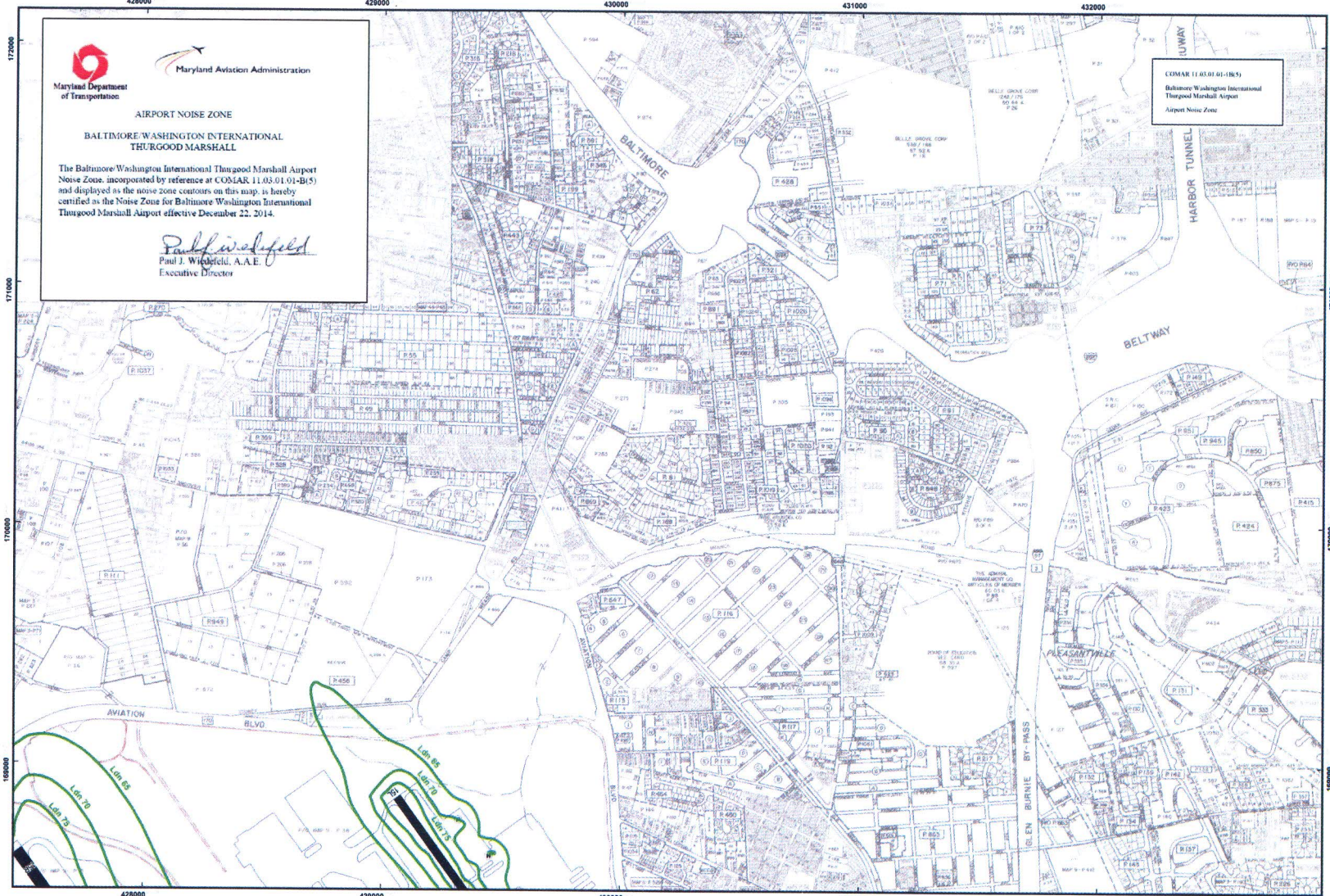
AIRPORT NOISE ZONE

**BALTIMORE WASHINGTON INTERNATIONAL
THURGOOD MARSHALL**


The Baltimore Washington International Thurgood Marshall Airport Noise Zone, incorporated by reference at COMAR 11.03.01.01-B(5) and displayed as the noise zone contours on this map, is hereby certified as the Noise Zone for Baltimore Washington International Thurgood Marshall Airport effective December 22, 2014.

Paul J. Winkfield
Paul J. Winkfield, A.A.E.
Executive Director

COMAR 11.03.01.01-B(5)
Baltimore Washington International
Thurgood Marshall Airport
Airport Noise Zone



Data Sources: BWA Office of Facilities Planning; Noise Abatement Division; Maryland State Highway Administration; Harris Miller Miller & Hanson, Inc.






2014 Airport Noise Zone

Anne Arundel County, Maryland
Tax Map
Prepared June 30, 2014

MAP NO.
4

Map Sources: DOT Office of Facilities Planning, Noise Abatement Division, Maryland State Highway Administration, Harris & Associates, Inc., 2011 Radiography/Mon. Environmental System Research Group, Inc.



Maryland Department of Transportation

Maryland Aviation Administration

AIRPORT NOISE ZONE

BALTIMORE WASHINGTON INTERNATIONAL THURGOOD MARSHALL

The Baltimore/Washington International Thurgood Marshall Airport Noise Zone, incorporated by reference at COMAR 11.03.01.01-B(5) and displayed as the noise zone contours on this map, is hereby certified as the Noise Zone for Baltimore Washington International Thurgood Marshall Airport effective December 22, 2014.

Paul J. Wiedefeld
 Paul J. Wiedefeld, A.A.E.
 Executive Director

COMAR 11.03.01.01-B(5)
 Baltimore Washington International
 Thurgood Marshall Airport
 Airport Noise Zone

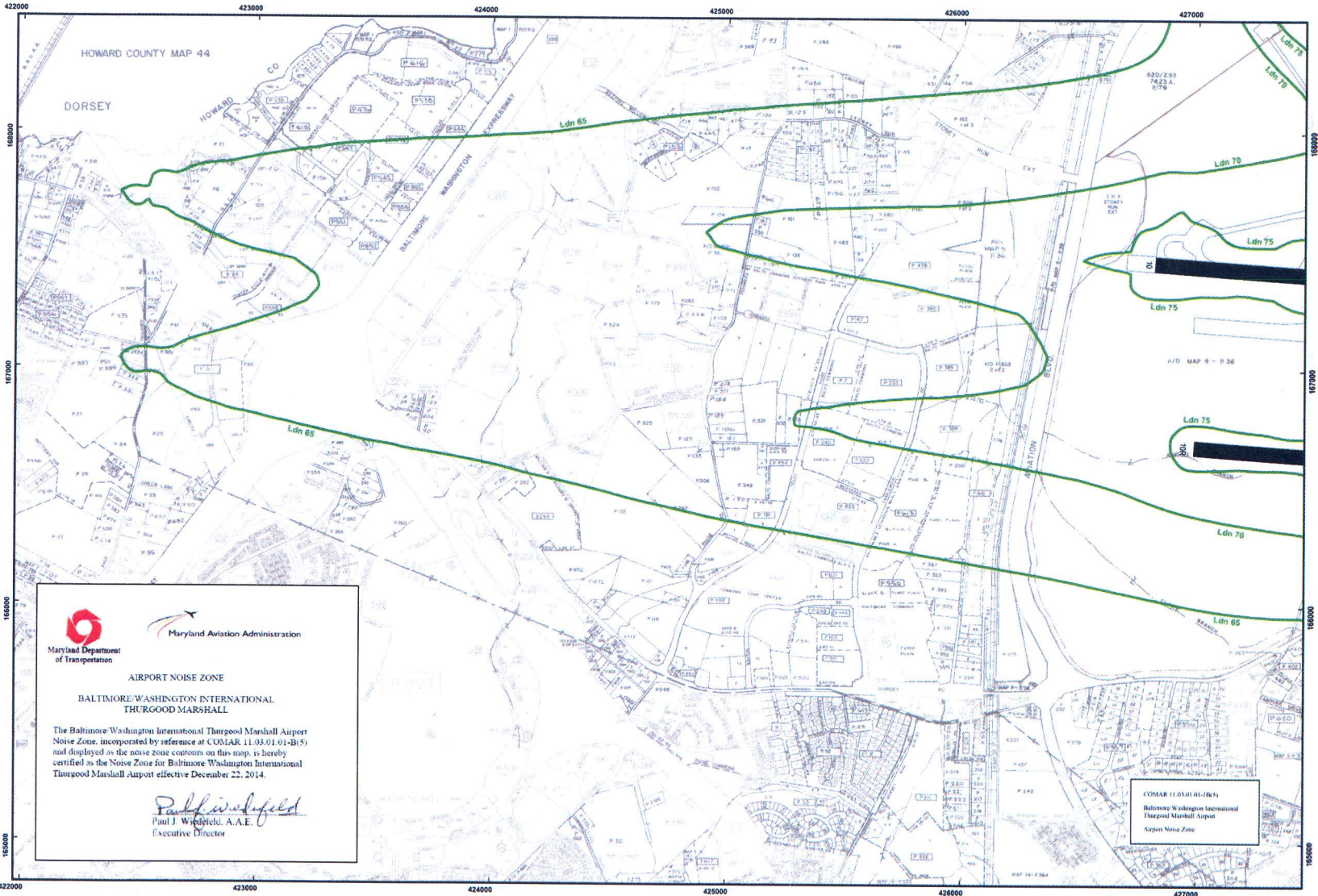


2014 Airport Noise Zone

Howard County, Maryland

Tax Map
Prepared June 30, 2014

MAP NO.
44



Data Source: 2007 Office of Facilities Planning, Noise Abatement Division, Maryland State Highway Administration, Norfolk Southern, 2011 Earthquake-Resistant Environmental System Research Group, Inc.




Maryland Department of Transportation
Maryland Aviation Administration

AIRPORT NOISE ZONE
BALTIMORE WASHINGTON INTERNATIONAL THURGOOD MARSHALL

The Baltimore Washington International Thurgood Marshall Airport Noise Zone, incorporated by reference at COMAR 11.03.01.01-B1(5) and displayed as the noise zone contours on this map, is hereby certified as the Noise Zone for Baltimore Washington International Thurgood Marshall Airport effective December 22, 2014.


 Paul J. Wiedefeld, A.A.E.
 Executive Director

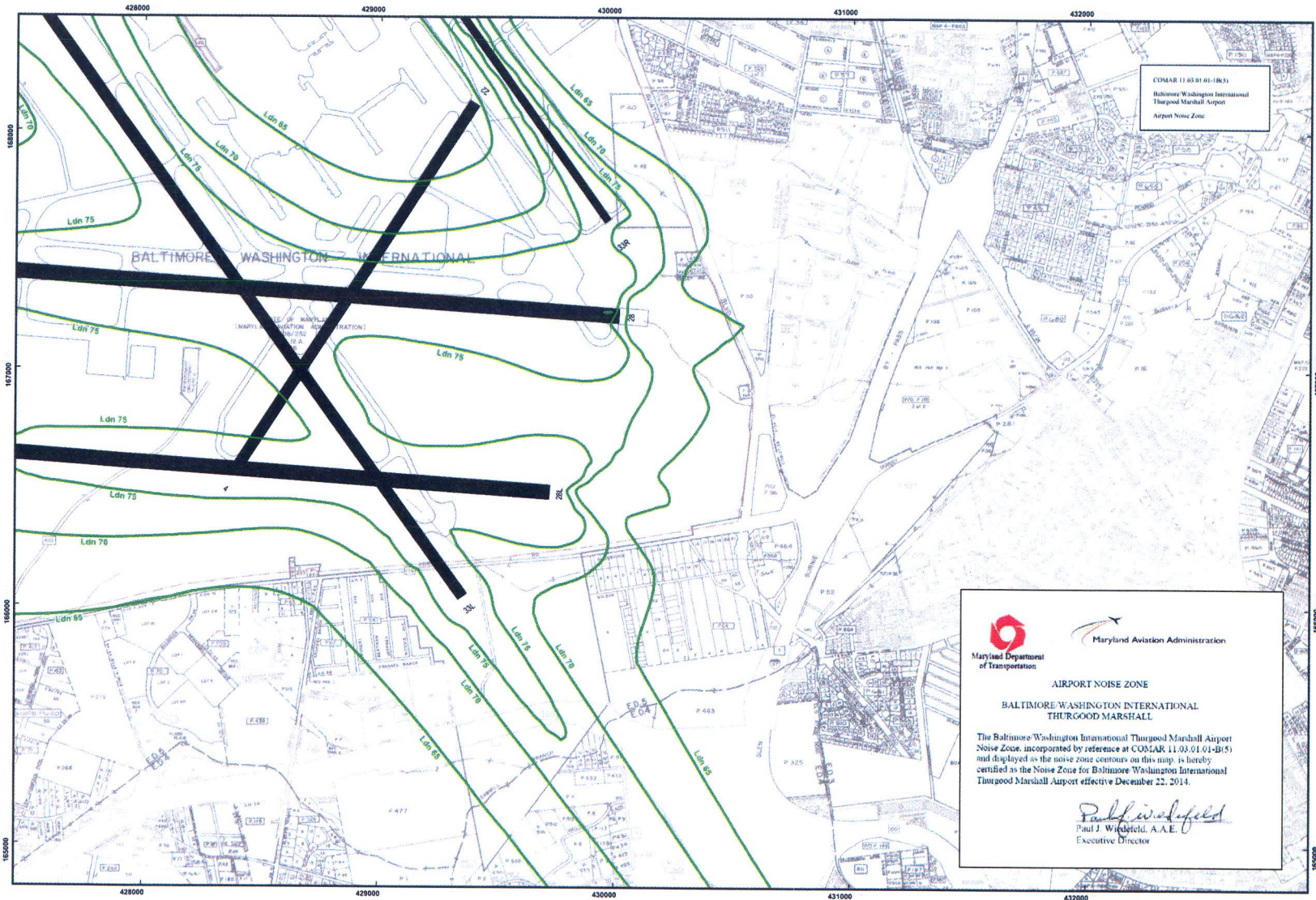
COMAR 11.03.01.01-B1(5)
 Baltimore Washington International Thurgood Marshall Airport
 Airport Noise Zone





2014 Airport Noise Zone

Anne Arundel County, Maryland
 Tax Map
 Prepared June 30, 2014

MAP NO
8



COMAR 11.03.01-01-18(5)
 Baltimore-Washington International
 Thurgood Marshall Airport
 Airport Noise Zone

AIRPORT NOISE ZONE
BALTIMORE-WASHINGTON INTERNATIONAL
THURGOOD MARSHALL

The Baltimore-Washington International Thurgood Marshall Airport Noise Zone, incorporated by reference at COMAR 11.03.01-01-18(5) and displayed as the noise zone contours on this map, is hereby certified as the Noise Zone for Baltimore-Washington International Thurgood Marshall Airport effective December 22, 2014.

Paul J. Whitefield
 Paul J. Whitefield, A.A.E.
 Executive Director

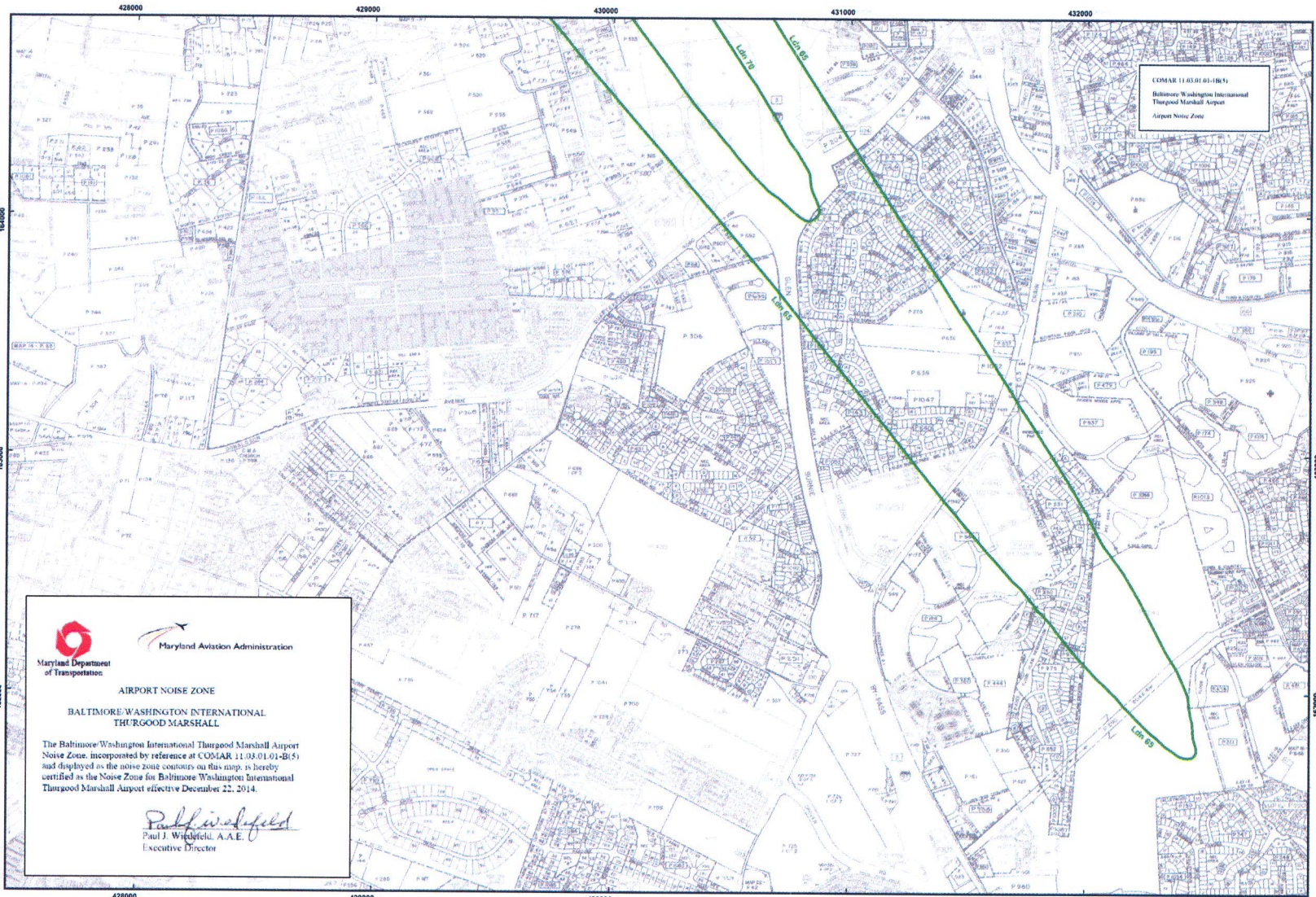
Data Source: BVI Office of Facilities Planning, Noise Abatement Division, Maryland State Highway Administration, Howard, Adkins, Adkins & Associates, Inc. © 2011 BVI/State Highway Administration, Environmental System Research Group, Inc.





2014 Airport Noise Zone

Anne Arundel County, Maryland
 Tax Map
 Prepared June 30, 2014

MAP NO
9



COMAR 11.03.01-01-B(5)
 Baltimore Washington International
 Thurgood Marshall Airport
 Airport Noise Zone

Maryland Department of Transportation

Maryland Aviation Administration

AIRPORT NOISE ZONE

**BALTIMORE WASHINGTON INTERNATIONAL
 THURGOOD MARSHALL**

The Baltimore Washington International Thurgood Marshall Airport Noise Zone, incorporated by reference at COMAR 11.03.01-01-B(5) and displayed in the noise zone contours on this map, is hereby certified as the Noise Zone for Baltimore Washington International Thurgood Marshall Airport effective December 22, 2014.

Paul J. Wisniewski
 Paul J. Wisniewski, A.A.E.
 Executive Director

Data Source: BWI Office of Facilities Planning, Noise Abatement Division; Maryland State Highway Administration; Aeris; AECOM; AMEC; HNTB; Inc.



2014 Airport Noise Zone

Anne Arundel County, Maryland

Tax Map
 Prepared June 30, 2014

MAP NO.
15